




পশ্চিমবঙ্গ পশ্চিম বঙ্গাল WEST BENGAL

G 835350

G 835350

2/1959830/22



Certified that the document is admitted to registration The signature sheet / sheet's and the endorsement sheet/sheet's attached with this document's are the part of this document

Sub-Registrar
Sodepur, North 24 Parganas

7 JUL 2022

DEVELOPMENT AGREEMENT


Contd...P-2.

১২

4449

নং কোলা উত্তর-২৪ পরগণা
 ন্যহাতি এ.ডি.এস.আর. সাবরেজিস্ট্রী অফিস
 তারিখ _____
 নাম _____
 সাং _____
 মূল্য _____
 ভেজার স্বাক্ষর _____
 ভেজারের নাম-সখীর সামন্ত
 ভেজারি নাম বারাকপুর-
 টি.ডি. নং _____
 স্টাম্প খরিশের তারিখ _____
 এই টি.ডি. নথির মূল্য কত টাকা
 বিদ্য হইল।

30/6/2022

Bosunjit Datta
Kameshwar


29 JUN 2022

200000

083588



This document is to be registered in the office of the Additional District Sub-Registrar, Sodepur, District North 24 Parganas. The registration fee is Rs. 1000/- and the stamp duty is Rs. 1000/-. The total amount is Rs. 2000/- which is to be paid in advance. The document is to be returned to the office of the Additional District Sub-Registrar, Sodepur, District North 24 Parganas after the registration process is completed.

Additional District Sub-Registrar
 Sodepur, North 24-Parganas

07 JUL 2022

Amal Kumar Dey
Subhas Nagar
Sodepur
 Kol-700110.

THIS DEED OF AGREEMENT is made on this 7th day of July, 2022 BETWEEN (1), BISWAJIT DUTTA (PAN-AXTPD1278K), son of Subhas Chandra Dutta, by Faith- Hindu, by Occupation- Service, by Nationality- Indian, (2) SMT. PIYALI DUTTA BISWAS (PAN-CSNPB4013R), wife of Sri Biswajit Dutta, by Faith- Hindu, by Occupation- Retired, by Nationality- Indian, both are residing at 85, Kali Sahay Mukherjee Road, P.O.- Kamarhati, P.S.- Khardah, District- North 24 Parganas, Kolkata-700058, West Bengal, hereinafter jointly called and referred to as the "LAND OWNERS" (which term or expression shall unless excluded by or repugnant to the context be deemed to mean and include their heirs, executors, administrators, legal representatives and/or assigns) of the ONE PART.

AND

SAI UDYOG (PAN-AERFS7798J) a Partnership firm, having its office at Arunachal, P.O.-Sodepur, P.S.- Khardah, District- North 24 Parganas, Kolkata- 700110, West Bengal, represented by its Partners (1) SRI ABHAY SAHA (PAN- NHHPS1326A), son of Sri Kamal Saha, by Faith- Hindu, by Occupation- Business, by Nationality- Indian, residing at 44/23, Shyamnagar Road, Das Villa, P.O.-Bangur Avenue, P.S.- Dum Dum, Kolkata- 700055, West Bengal, (2) SRI SOURAV SARKAR (PAN- EBHPS8615H), son of Samir Kumar Sarkar, by Faith- Hindu, by Occupation- Business, by Nationality- Indian, residing at Birendra Nath Sashmal Road, Das Colony, P.O.- Panihati, P.S.- Khardah, District- North 24 Parganas, Kolkata-700114, West Bengal, (3) SRI ANIL CHANDRA PAUL (PAN-AFVPP4059E), son of Late Umesh Chandra Paul, by Faith- Hindu, by Occupation- Business, by Nationality- Indian, (4) SMT. JHUMUR PAUL (PAN- AFVPP5849Q), wife of Sri Anil Chandra Paul, by Faith- Hindu, by Occupation- Business, by Nationality- Indian, both are residing at West Arunachal, P.O. Sodepur, P.S.- Khardah, Dist. North 24 Parganas, Kolkata- 700110, West Bengal, hereinafter called and referred to as the "DEVELOPER" (which term or expression shall unless excluded by or repugnant to the context be deemed to mean and include its Successors-In-Office, legal representative and/or assigns) of the OTHER PART.

WHEREAS one Sri Manoranjan Sengupta son of Late Lalit Mohan Sengupta acquired a plot of Bastu land measuring more or less 1 Cottaha 10 Chittacks 36 Sq.ft. togetherwith all easement rights appertaining thereto, lying and situated at Mouza- Sodepur, J.L.No.8, comprised and contained in

E.P.No. 228-A, S.P. No. 332/1, C.S.Dag No. 476(P), within the jurisdiction of Panihati Municipality, under Ward No.16 (New) of 1 No.D.B.Nagar, under P.S.- Khardah, Distirct- North 24 Parganas, from the Department of Refugee Relief and Rehabilitation of Govt. of West Bengal, through a clear registered Deed of Gift Deed, duly registered at A.D.R., North 24 Parganas at Barasat on 10.08.1990 and was recorded in Book No.1, Volume No.19, Pages from 33 to 36, ebign No.1359 for the year 1990.

AND WHEREAS having acquired the aforesaid plot of land through the aforesaid registered Gift Deed the said Sri Manoranjan Sengupta got his name mutated with the Assessment Register of Panihati Municipality and constructed a pucca brick built single storied residential building over the said plot of land and paid taxes to the authority concern regularly during his life time.

AND WHEREAS the said Manoranjan Sengupta died intestate on 20.10.2014, leaving behind him the following persons as his only legal heirs, under the provision of Hindu Succession Act, 1956 in repsect of the aforesaid property.

<u>Sl.No.</u>	<u>Name.</u>	<u>Relationship with the deceased.</u>
(i)	Smt. Basanti Sengupta	Wife.
(ii)	Smt. Sarbani Dasgupta.	Married daughter.

AND WHEREAS having their absolute right, title and interest in respect of the aforesaid property by virtue of inheritance the said Smt. Basanti Sengupta and Smt. Sarbani Dasgupta jointly mutated their names with the Assessment Register of Panihait Municipality and transferred the aforesaid property by executing a Sale Deed, in favour of the Land Owners namely Sri Biswajit Dutta and Smt. Piyali Dutta alias Piyali Dutta Biswas and the said Sale Deed was duly registered at A.D.S.R.O., Sodepur on 03.02.2016 and was recorded in Book No.1, Volume No.1524-2016, Pages from 18389 to 18415, being No.152400596 for the year 2016.

AND WHEREAS having purchased the aforesaid plot of land measuring more or less 1 Cottaha 10 Chittacks 36 Sq.ft. togetherwith a pucca brick built single storied residential building measuring more or less 612 Sq.ft. togetherwith all easement rights appertaining thereto, lying and situated at Mouza- Sodepur, J.L.No.8, comprised and contained in E.P.No.228-A, S.P.No.332/1, C.S.Dag No.476(P), within the jurisdiction of Panihati Municipality being Municipal Holding No. 235 of 1 No.D.B.Nagar, under

Ward No.16, under P.S.- Khardah, District- North 24 Parganas, got the names mutated with the Assessment Register of Panihati Municipality and have been paying taxes to the authority concerned regularly free from all sorts of encumbrances, lien, charges, demand whatsoever.

AND WHEREAS presently the Land Owners with the intention of construction of multi-storied (G+4) building over the said plot of land after demolishing the existing structure standing thereon have approached the Developer for doing this said Act and on the basis of such approach made by the owners the Developer being experienced in developing the properties, has agreed to develop the said property, morefully and particularly described in the schedule hereunder written hereinafter called the "SAID PROPERTY" at its own cost and expenses on the terms and conditions hereinafter contained.

NOW THIS AGREEMENT WITNESSETH AND IT IS HEREBY AGREED BY AND BETWEEN THE PARTIES HERETO AS FOLLOWS:

ARTICLE-I

DEFINITION

1. OWNERS

: Means (1) **BISWAJIT DUTTA** son of Subhas Chandra Dutta, (2) **SMT. PIYALI DUTTA BISWAS** wife of Sri Biswajit Dutta, both are residing at 85, Kali Sahai Mukherjee Road, P.O.- Kamarhati, P.S.-Khardah, District- North 24 Parganas, Kolkata-700058, West Bengal,

2. DEVELOPER

: **SAI UDYOG (PAN-AERFS7798J)** a Partnership firm, having its office at Arunachal, P.O.-Sodepur, P.S.- Khardah, District- North 24 Parganas, Kolkata- 700110, West Bengal, represented by its Partners (1) **SRI ABHAY SAHA**, son of Sri Kamal Saha, residing at 44/23, Shyamnagar Road, Das Villa, P.O.-Bangur Avenue, P.S.- Dum Dum, Kolkata- 700055, West Bengal, (2) **SRI SOURAV SARKAR**, son of Samir Kumar Sarkar, residing at Birendra Nath Sashmal Road, Das Colony, P.O.- Panihati, P.S.- Khardah, District- North 24 Parganas, Kolkata-700114, West Bengal, (3) **SRI ANIL CHANDRA PAUL**, son of Late Umesh Chandra Paul, (4) **SMT. JHUMUR**

PAUL, wife of Sri Anil Chandra Paul, both are residing at West Arunachal, P.O. Sodepur, P.S.-Khardah, Dist. North 24 Parganas, Kolkata-700110, West Bengal.

- 3. LAND** : The land described in the schedule hereunder written.
- 4. BUILDING** : Means multi storied (G+4) building to be constructed on the schedule property in accordance with the plan to be sanctioned by the Panihati Municipality in the name of the owners and at the cost of construction charges and expenses of the Developer hereinafter referred to as the said building.
- 5. ARCHITECT** : Shall mean person or firm appointed or nominated by the Developer/Promoter for construction of the proposed building.
- 6. BUILDING PLAN:** Plan to be sanctioned by the Panihati Municipality.
- 7. TRANSFER** : Arising as grammatical variant or shall include a transfer by possession and by any other means adopted for affecting what is understood as a transfer of Flat/Shop in multi-storied building to the intending purchaser and/or purchasers thereof although the same amounts as transfer in hand.
- 8. TRANSFEREE:** Shall mean a person to whom any space/flat in the building will be transferred by a Deed of Conveyance for a valuable consideration by the owners or the respective space/flat of the said building and/or otherwise.
- 9. TIME** : Shall mean the construction to be completed within 24 months from the date of sanctioned plan.

- 10. COMMENCEMENT :** This agreement shall be deemed to have commencement with effect from the date of execution of this agreement .
- 11. COVERED AREA :** Shall mean the plinth area of the building measuring at the floor level of the basement or any story and as shall be computed by inclusion of the thickness of the internal and external walls, save that if any wall be common between separate two portions/flats/rooms, then only half depth of the wall thickness to be included for computing the area of each separate portion/flat/room including proportionate share of stair, lift & Corridor.
- 12. COMMON AREA :** Shall mean the area of the lobbies, staircase, landing and other portions of the building intended or required for ingress in and egress from any portion/flat or for providing free access to such portions/flat for the use of the co-owners of the flats/rooms i.e. water pump room in the ground floor and open terrace of the Top floor etc. as per sanctioned building plan or plans and/or as may be decided by the Developer.
- 13. COMMON PORTIONS :** Shall mean the common installation in the building for common use and utility i.e. plumbing, electrical, drainage, and other installations, fittings, fixtures and machinery which are not exclusive for any portion/flat and which are specified as common by the Developer.
- 14. COMMON FACILITIES AND AMENITIES** : Shall include corridors, stair-case, water pump, pump house, over head tank, lift and such other facilities which may be mutually agreed by and between the parties and required for the

location free enjoyment, maintenance, up keep and/or proper management of the building including the top floor roof.

15. PROPORTIONATE: shall mean where it refers to the share of any Purchaser to purchasers who shall be agreed to purchase or own any flat or portion in the New Building including the land or common area or parts then such proportionate shares shall be the same as to the covered area of the flats in the new building the owners' area and where it refers to share of any rates/taxes, common expenses then such share of the whole shall be determined on the basis of which such rates/taxes as are being respectively levied.

16. PROJECT : Shall mean the development of land by construction of the proposed multi storied building for selling of the flats/portions of the Building another jobs as envisaged hereunder save and except the owner's allocation.

17. SINGULAR : Shall include the plural and vise versa.

18. MASCULINES : Shall include the famine and vise versa.

19. TRANSFEREES : Shall mean the person or body of individual, firm, limited company, association or persons to whom any space/flat in the building is proposed to be transferred on Ownership basis for Residential purpose whatsoever.

It is intended and agreed by and between the parties hereto that this Agreement shall be a complete record of the Agreement between the parties regarding the subject matter hereof and in complete viable of the negotiation before the execution of these present.

20. HOLDING ORGANISATION : Shall mean Association, Limited Company or Co-operative or Registered Society that may be nominated or formed by the land Owners/Developer for the common purpose.

21. GENERAL LIMITED

COMMON ELEMENTS :

Shall mean those limited common elements which are for the use of or benefit of all the units as morefully and particularly described in the SECOND SCHEDULE hereinafter written.

22. ROOF

:

Shall mean and includes the roof of the said building on the top of the terrace and the roof right will be exclusively belongs to the flat owners.

23. SUPER BUILT UP AREA:

Shall mean covered area including Proportionate share of Stair, Lift & Corridor + 20% of covered area= Total super built up area.

ARTICLE-II

COMMENCEMENT AND FIELD OF THIS AGREEMENT

(a) This Agreement shall come into effect automatically and immediately on execution of these presents by and between the Parties hereto.

(b) Field of this Agreement means and include all acts in connection with the promotion and implementation of the said project till the execution of an registration of Deed or Deeds of conveyance or Transfer by the Land Owners in favour of the Developer or their nominee/nominees in terms of the Agreement in respect of flat/shops portion in the proposed building TOGETHERWITH undivided right, title and interest in the land of the said premises.

ARTICLE-III

LAND OWNERS' REPRESENTATION

(a) The Land Owners are absolutely seized and possessed of and/or well and sufficiently entitled to the said property.

(b) None other than the Land Owners shall have any claim, right, title and/or demand over and in respect of the said premises and/or any portion thereof.

- (c) That none other than the Land Owners i.e. the party of the one part hereto, shall have any claim, right, title and/or demand whatsoever in respect of the said property and/or any portion thereof.
- (d) That the said property is free from all encumbrances, charges, liens, lispendens, attachments, acquisition, requisition whatsoever or howsoever.
- (e) That the Developer i.e. the Other part hereto being satisfied with the right, title and interest and possession of the Party of the One Part as mentioned in the Schedule hereunder, have agreed to do the proposed development of the said holding in terms and conditions as contained herein above.
- (f) That the said property is not subject to any suit or legal proceeding in any court of law.

ARTICLE-IV

LAND OWNERS' RIGHT AND OBLIGATIONS AND REPRESENTATIONS

- (i) The Land Owners became absolutely seized and possessed of or otherwise well and sufficiently entitled to ALL THAT the said premises free from all encumbrances, charges, liens, lispendens, trusts, requisition or acquisition whatsoever nature and has a valid marketable title on the said premises.
- (ii) The Land Owners shall have absolute right and authority to develop the said plot of land.

ARTICLE-V

DEVELOPER'S RIGHT AND RESPONSIBILITIES

The scope of work envisaged to be done by the Developer hereunder shall include:

- (i) Construction of the new Building with all ancillary services complete in all respects as per the plans, the details and specifications thereof. The building shall be constructed exclusively for residential and commercial use. The Developers' responsibility shall include co-ordinating with all other

statutory authorities and to complete the construction of the building including plumbing, electrical, sanitary fittings and installations.

(ii) All outgoings including other rates, taxes duties and other impositions by the Panihati Municipality or other any competent authority in respect of the said property upto the date of this agreement shall be paid by the Land Owners.

(iv) All funds and/or finance to be required for completion of the entire project shall be provided by and/or otherwise arranged by the Developer.

(v) The Developer will be the only and exclusive builder and during subsistence of this agreement shall have the sole authority to sell all the flats/shops of the proposed building/buildings which completely includes as Developer's areas/portions in the proposed building at the said premises and/or of all or any portion/portions thereof, which will include common area and facilities TOGETHERWITH the undivided right, title and interest in the land in common facilities and amenities including the right to use thereof. The owners or any person claiming under them shall not interfere, question hinder inject, stop or prohibit the Developer, for carrying out the proposed construction of the building in the said premises subject to the fulfillment of all obligation of the Developer towards to Land Owners. The Developer will complete the construction of the building with the standard materials as would be available in the market.

(vi) The Developer will be entitled to prepare Plan and modify or alter the Plan and to submit the same to the concerned authority in the name of the owners at its own cost and the Developer will pay and bear all fees payable to the said authority and other bodies statutory or otherwise for sanction of the plan for construction of the proposed new Building provided however that the developer will be exclusively entitled to all refunds of any and all payment and/or deposits made by the Developer in the name of the Land Owners.

(viii) The Developer hereby undertakes to indemnify and keep indemnified the Land Owners from and against any and all actions, charges, claims any third party arising out of due to the negligence of noncompliance of any law, bye-law, rules and regulations of the Panihati Municipality and other Govt. or local bodies as the case may be and shall attend to answer and be responsible for any deviation, a commission, violation and/or breach of any accident in relating to the construction of the building all costs and charges in this regard shall be paid by the Developer.

- (ix) That the Developer will be entitled to take loan from any Financial Institution or any Nationalized Bank / Banks for completion of the said project and not to attach the property in question by infringing the Land Owners' right and interest of the property in any manner whatsoever and no liability will be given to the Land Owners regarding the outstanding loan of the Developer.
- (x) The Developer will complete the construction within 24 months from the date of sanctioning the Plan by the Municipal authority. For this purpose Developer must take all necessary steps to obtain Sanctioned Building Plan from the respective authority.
- (xi) The Developer shall abide by all the safety norms during the construction of the proposed building and where to all statutory and legal norms and and keep the owner's indemnified.
- (xii) The Developer shall obtain all necessary " No-Objection " certificate and procure " Completion Certificate " from all statutory authorities such as Municipality and others.

ARTICLE-VI

CONSIDERATION

In consideration of the owners having granted the Developer an exclusive consent to develop the said premises provided herein the owners shall be the absolute ownership of a self contained residential flat, measuring **more or less 1091 Sq.ft. super built up area, identified by Flat No. E, located at South-Eastern side on the Fourth floor TOGETHERWITH** undivided proportionate share of land TOGETHERWITH right to common use of common areas, facilities attached with the said building subject to make payment of monthly maintenance charges as assessed by the Flat Owners' Association of the proposed multi storied building.

Besides this a sum of Rs.1,00,000/- (Rupees one lakh) only as cash consideration will be paid by the Developer at the time of execution of this agreement.

DEVELOPER'S ALLOCATION

SAVE AND EXCEPT the aforesaid Owners' allocated portion, the rest portion will be treated as **DEVELOPER'S ALLOCATION**.

ARTICLE-VII

PROCEDURE

1. The Land Owners shall execute a Development Power of Attorney as may be required for the purpose of obtaining sanction of the Plan all necessary permission and sanction from different authorities in connection with the construction of the Building, for persuing and following up the matter with the statutory authorities and to do all acts, regarding construction work and also to negotiate with the prospective buyers to enter into agreement for sale to receive consideration money for the Developer's allocated area of the total constructed area only. During continuation of this agreement the owners shall not in any way cause any impediment or obstruction whatsoever in the construction of the said building by the Developer subject to fulfillments of the Developer's obligation as per the instant agreement .

2. The Land Owners shall help to obtain mutation of the property in the name of the developer and/or their nominee or nominees and/or favour of the future flat owners and shop owners after the completion of the construction and after transfer or sale of all the flats and shops to the said future owners hereof.

3. Immediately after execution of these presents the Land owners shall handover vacant possession of the land with the existing structure to the developer and/or his representatives to have access to the land for the purpose of development, soil testing etc. and further permit the Developer to place hoardings, to keep building materials and allow the men and agents of the Developer to stay in the land for the purpose of construction of the building or apartment in question as stated hereinabove.

4. The owners shall pay and bear the municipal taxes, maintenance charges and other duties as outgoings proportionately in respect of the owners' allocated flats as may be determined by the association or society to be formed after construction of the building and sale of all flats. It is agreed that on and from handing over possession of the said land for construction of building proportionate share of taxes or charges, if any, in respect of the said land will be borne by the developer till the separation or apportionment of the flats/shops in question among all consumers or purchasers.

ARTICLE-VIII

CONSTRUCTION

The Land Owners or any person claiming through them shall not in any way interfere with the quiet and peaceful possession of the said premises or holding thereof by the Developer and shall not interfere with rights of the Developer to construct and complete the said building within the stipulated period subject to fulfillment of all obligations by the Developer as per this agreement.

ARTICLE-IX

POSSESSION

Immediately on execution of these presents the owners shall handover to the Developer the physical possession of the said premises and/or the said plot of land to enable the Developer to take all necessary action including measurement of the said premises for development of the said premises and the Developer shall hold the same hereunder without interference or disturbance of the owners or any person or persons claiming under them. The delivery of possession must be in writing and should be signed both the owners and the Developer.

ARTICLE-X

BUILDING

(a) The Developer will at its own cost and on the basis of specification as per sanctioned Building Plan shall construct, erect and complete the Building and the common facilities and the amenities at the said premises with good and standard materials and in a workman like manner within 24 months from the date of sanctioning of plan by the Municipal authority.

(b) The Developer will install and erect in the said Building at its own costs, pumps, water storage over head reservoirs, electrifications, permanent electric connection from the CESC Limited /WBSEDCL and until permanent electric connections is obtained, save and except the Security Deposit and service charges for installation on new connection by CESE Limited/ WBSEDCL in the said Building.

(c) The Developer shall at its own costs and expenses and without creating any financial or other liability on the owner construct and complete the building in accordance with the Building Plan and any amendment thereto or modification thereof made or caused to be made by the Developer during the period of construction subject to the sasnction of the appropriate authorities.

(d) All costs, charges and expenses relating to or in any way connected with the construction of the said building and development of the said premises including charges for other bodies shall be paid discharged and borne by the Developer and the Land owners shall have no liability whatsoever in this context.

ARTICLE-XI

RATES AND TAXES

(i) The Developer hereby undertakes and agrees to pay the municipal tax, water and all other taxes as being paid by the Land Owners under this agreement till the Development of the property from the date of taking over the possession.

(ii) On completion of the Building and subsequent delivery of possession thereof the parties hereto and/or their respective transferees shall be responsible for the payment of all rates, taxes and other outgoings.

ARTICLE-XII

SERVICE AND CHARGES

(a) On completion of the Building and after possession of its respective allocated areas in the building, the Developer and/or the proposed transferees shall be responsible to pay and bear the service charges for the common facilities in the building.

(b) The Service charges shall include utility charges, maintenance of mechanical, electrical, sanitary and other equipments for common use maintenance and general management of the building.

(c) The Developer in consultation with the Land Owners and other prospective transferees shall frame such scheme for the management, amenities and administration of the building and all parties shall abide by all the rules and regulations of such management, administration/maintenance and other schemes and as well Association of flat owners of the respective flats as and when formed.

ARTICLE-XIII

COMMON RESTRICTIONS

(a) The transferees and occupiers shall, in any event, not use the allotted flats and shall not store inflammable or combustible articles/materials, such as bide skin and kerosene, diesel oil etc. which may cause fire hazard to the said building.

(b) None of the transferees and occupiers shall demolish or permit demolition of any of the main structure in their allocated portion or any part thereof.

(c) Subject to the Developer fulfilling its obligation and commitments as specified herein the time the owners shall not do any act or things whatsoever by which the Developer shall be prevented from construction and/or completion of the said building.

ARTICLE-XIV **LEGAL COMPLIANCE**

(i) It is hereby expressly agreed by and between the parties hereto that it shall be the responsibility of the Developer to comply with all other legal formalities and execute all documents as shall be required under the law for this purpose.

(ii) The owners shall be bound to sign and execute such agreement, deeds, documents, papers, writings and forms as may be required by the Developer to be executed in favour of all intending and/or actual transferees in respect of Developer's share and claim of the said building in full as aforesaid togetherwith proportionate undivided share or right in the land and to register the same whenever necessary .

ARTICLE-XV **OWNERS' INDEMNITY**

The owners hereby undertakes to keep the Developer indemnified against all claims, demands, suits or proceedings that may arise against the Developer in connection with the said premises due to commission/omission of any act or deed on the part of the Land Owners.

ARTICLE-XVII **TITLE DEEDS**

The Land Owners shall keep ready all original documents and the title deed/deeds with them and Certified copy of the title deed/deeds to be made by the Developer, if necessary for her requirements.

ARTICLE-XVIII **MISCELLANEOUS**

(a) The Land Owners and the Developer herein entered into this agreement purely on contractual basis and nothing contained here in shall be deemed to construe as partnership between the developer and the owners but as joint venture between the parties hereto.

(b) Any notice required to be given by the Developer will without prejudice to any other mode of service available deemed to have served on the Land owners if delivery by hand and duly acknowledge and/or sent by prepaid Registered Post with acknowledgment due and shall likewise any notice required to be given by the Land Owners shall be deemed without prejudice to the owners mode of service available to have been served on the Developer if delivered by hand and duly acknowledged and/or sent by prepaid registered post to the office of the developer.

(c) There is no existing agreement regarding the development and/or the sale of the said premises and that all other arrangements prior to this agreement have been cancelled and/or being superseded by this agreement. The Land Owners and the Developer hereto doth hereby unanimously and severally declare that they and each one of them have not entered into any agreement with anybody else for development of the said premises except the Developer herein.

(d) Each terms of this agreement shall be the consideration for the other terms.

ARTICLE-XIX

FORCE MAJEURE

1. Force Majeure is herein defined as :

- (a) Any cause which is beyond the control of the Developer.
- (b) Natural phenomenon including but not limited to whether condition of floods, droughts, earthquake etc.
- (c) Accidents and disruption including but not limited to fires, explosive, breakdown of essential machineries or equipments and power shortage.
- (d) Transportation delay due to force majeure or accidents.

2. The Developer and/or Land owners shall not be liable for any delay in performing its obligations resulting from force majeure. If the Developer and/or Land Owners mutually agree to extend time limit of the instant agreement same can be done subject to the condition that the said mutual agreement must be written and signed by the Developer and the Land Owners.

ARTICLE-XX **JURISDICTION**

Courts of North 24 Parganas along shall have the jurisdiction to entertain and try all actions, suits and proceedings arising out of these presents between the parties hereto.

ARTICLE-XXI **ARBITRATION**

All disputes and differences arising in between the parties to this agreement shall on the First place be referred to unofficial arbitrators nominated by each of the parties and whenever necessary and arbitrators so nominated may appoint an umpire among themselves jointly if necessary in accordance with the Indian Arbitration Act, 1996 to process, the dispute and difference and any step otherwise without compliance the provision of said arbitration, either of the parties will not be entitled to proceed before the court of law as regards the said disputes and differences.

ARTICLE-XXII **GENERAL CONDITIONS**

- (a) All appendices in this agreement are integral parts of this agreement.
- (b) All amendments and/or addition to this agreement are valid only if made in writing and sign by both the parties.

FIRST SCHEDULE ABOVE REFERRED TO:

ALL THAT piece and parcel of **more or less 1 Cottaha 10 Chittacks 36 Sq.ft. TOGETHERWITH** a pucca brick built single storied residential building measuring **more or less 612 Sq.ft.** made wide **MARBLE** flooring **TOGETHERWITH** all easement rights appertaining thereto, lying and situated at **MOUZA- SODEPUR, J.L.No. 8,** comprised and contained in **E.P.No.228-A, S.P.No.332/1, C.S.Dag No.476(P),** corresponding to **R.S. & L.R.Dag No.78/1208, L.R. Khatian No. 669,** within the jurisdiction of Panihatı Municipality being Municipal Holding No. 235 of **1 No. D.B.Nagar,** under Ward No.16, under P.S.- Khardah, Distırcı- North 24 Parganas, which is butted and bounded as under:

- ON THE NORTH :** 8 ft. wide common passage and 7 ft. wide common passage (1No. D.B. Nagar) for A & B plot..
- ON THE SOUTH :** Municipal Drain.
- ON THE EAST :** Property of Dhırendra Nath Sur.
- ON THE WEST :** Property of Subhas Ch. Guha & Others.

SECOND SCHEDULE ABOVE REFERRED TO :
(Specification of work)

1. Structure & Foundation:- Designed for G+4.
Reinforced cement concrete beams, columns, slabs etc. within fill up brick walls.
2. External Walls :- 8"/5" thick brick work with 1:6 cement sand mortar and in case of alimira/Alcub that will be 3".
3. Internal Walls :- 5 " /3 " thick brick work with 1:4 cement sand mortar.
4. Plastering :- (a) External 18 mm thick in 1:6 cement sand mortar. (b) Internal 12 mm thick in 1:6 Cement sand mortar to walls. (c) Internal 6 mm. thick in 1:6 cement sand mortar to ceiling.
5. Staircase. :- With marbonite with 4 inches skirting fitted with M.S. steel. with ornamental railing.
6. Internal Finish. :- Plaster of Paris on walls and ceiling.
7. External Finish. :- All external wall surfaces will be finished with water proof cement paint over cement plaster to suit the aesthetics of the building to be determined by the architect.
8. Flooring : Bedrooms, Living, Dining, Kitchen, Toilet made with Vitrified tiles, in Toilet Walls-Glazed Tiles on the wall upto 6 ft. height with skirting.
9. Kitchen : Marble cooking platform.
Stainless steel sink.
Ceramic tiles upto 3 ft. above the cooking platform.
10. Toilet : Sanitary ware of Parryware or equivalent make. Plumbing provision for Hot/Cold

water line. C.P.fitting of ESSCO or equivalent makes.

11. Doors & Windows : All door frames will be 3"x3" sal wood/ equivalent section. All door shutters (except toilet door) will be 1.2' thick flash door, main door will be flash door fitted with locking devices. Windows- Aluminium sliding windows with glass fittings with outer side grill.
12. Water supply : 24 hours supply from deep tube wells. Alternative water supply from under ground reservoir from municipal supply.
13. Electrical point : Each bed room- 2 light points, 1 Fan point, 1 Plug point.
- In Kitchen- 1 Light point, 1 Exhaust fan point, 1 Plug point, 1 Chimney point and 1 Acquaguard point.
- In Toilet- 1 Light point, 1 Exhaust fan point, 1 Gysar point.
- In Drawing room- 2 Light points, 2 Fan point, 1 Plug point.
- In Verandah- 1 Light point.
- Besides these one Refrigerator point (5/15 Amps), one Calling bell point in main door will be provided.
- One cable TV and Telephone point in Living/Dining room. Concealed copper wiring in all rooms. Ample necessary electrical points with central MCB.
14. Painting : All doors, frames, shutters, steel surfaces will be painted with enamel paint.
15. Lift : One reputed make lift for 4 persons.

16. Plumbing : All PVC and GI ISI marked pipes and fittings.
17. Common lighting : Necessary illumination in all lobbies, stair case and common areas.
18. Electrical works : Individual meter for each and every flat shall be provide in meter room alongwith one common meter for the common services at ground floor.
19. Roof : Surface will be finished with 1/2" to 3/4" steep concrete and net cement finish.

IN WITNESSES WHEREOF, the Parties have hereunto set their respective signature on the day, month and year first above written.

SIGNED, SEALED AND DELIVERED

IN THE PRESENCE OF :

1. Susanto - Biswas
87A-B, Old Bismal Road
Ponichati - Kal - 114

1. Bimrajit Dutta
2. Piyali Dutta (Biswas)

Signature of the Land Owners.

2. Amal Kumar Dey
Subhas Nagar
Sodepur
Mob - 700110

SAI UDYOG

Soupar Saha
Partner

SAI UDYOG

Ashay Saha
Partner

SAI UDYOG

Shumir Saha
Partner

SAI UDYOG

Signature of the Developer.


Signature of the Developer.

RECEIVED Rs.1,00,000/- (Rupees one lakh) only from the within named Developer as full and final cash consideration as per following memo:-

MEMO OF CONSIDERATION

By Govt. Currency Note

Rs. 1,00,000/-



1. Binrajit Dutta
2. Piyali Dutta (Biswas)

Signature of the Land Owners.

DRAFTED AND PREPARED BY:

Debasish Sarkar

(Sri Debasish Sarkar)

Advocate.

Barrackpore Court.

Enrolment No.W.B.-1028/1983.

TYPED BY ME

Sri Subinoy Biswas











(Sri Subinoy Biswas)

A.D.S.R.O. Barrackpore.

SPECIMEN FORM FOR TEN FINGER PRINTS

1. NAME : BISWAJIT DUTTA

Signature : Biswajit Dutta











LITTLE	RING	MIDDLE	FOUR	THUM
				
Left Hand				
THUM	FOUR	MIDDLE	RING	LITTLE
				
Right Hand				



Biswajit Dutta

2. NAME : SMT. PIYALI DUTTA

Signature : Piyali Dutta (Biswas)











LITTLE	RING	MIDDLE	FOUR	THUM
				
Left Hand				
THUM	FOUR	MIDDLE	RING	LITTLE
				
Right Hand				



Piyali

3. NAME : ABHAY SAHA











Signature : _____


LITTLE	RING	MIDDLE	FOUR	THUM
				
Left Hand				
THUM	FOUR	MIDDLE	RING	LITTLE
				
Right Hand				













SPECIMEN FORM FOR TEN FINGER PRINTS

1. NAME : SOURAV SARKAR
Signature : Sourav Sarkar

LITTLE	RING	MIDDLE	FOUR	THUM
				
Left Hand				
THUM	FOUR	MIDDLE	RING	LITTLE
				
Right Hand				













2. NAME : ANIL CH. PAUL
Signature : Anil Ch Paul

LITTLE	RING	MIDDLE	FOUR	THUM
				
Left Hand				
THUM	FOUR	MIDDLE	RING	LITTLE
				
Right Hand				



3. NAME : JHUMUR PAUL
Signature : Jhumur Paul

LITTLE	RING	MIDDLE	FOUR	THUM
				
Left Hand				
THUM	FOUR	MIDDLE	RING	LITTLE
				
Right Hand				





Govt. of West Bengal
Directorate of Registration & Stamp Revenue
GRIPS eChallan

Payment Details

Payment ID: 192022230064489121
Payment Date: 03/07/2022 22:55:39
Payment No: 1837060733
Payment Status: Successful
Payment Mode: Online Payment
Bank/Gateway: HDFC Bank
BRN Date: 03/07/2022 22:56:47
Payment Ref. No: 2001959830/1/2022
[Query No*/Query Year]

Applicant Details

Applicant's Name: DEBAJYOTI SARKAR
Address: BARRACKPORE COURT
Mobile: 6290483832
Applicant Status: Advocate
Query No: 2001959830
Applicant's Name: Mr D Sarkar
Registration No: 2001959830/1/2022
Remarks: Sale, Development Agreement or Construction agreement

Payment Details

No.	Payment ID	Head of A/C Description	Head of A/C	Amount (₹)
	2001959830/1/2022	Property Registration- Stamp duty	0030-02-103-003-02	21
	2001959830/1/2022	Property Registration- Registration Fees	0030-03-104-001-16	1021
			Total	1042

WORDS: ONE THOUSAND FORTY TWO ONLY.

Major Information of the Deed

Deed No.:	I-1524-05987/2022	Date of Registration	07/07/2022
Deed No. / Year	1524-201959830/2022	Office where deed is registered	
Deed Date	28/06/2022 2:05:59 PM	A.D.S.R. SOĀĀPUR, District: North 24-Parganas	
Applicant Name, Address and Other Details	D Sarkar Barrackpore Court, Thana : Barrackpore, District : North 24-Parganas, WEST BENGAL, PIN - 700120, Mobile No. : 9874745797, Status : Advocate		
Transaction	Additional Transaction		
Mode of Sale, Development Agreement or Construction Agreement	[4305] Other than Immovable Property, Declaration [No of Declaration : 2], [4311] Other than Immovable Property, Receipt [Rs : 1,00,000/-]		
SetForth value	Market Value		
13,00,000/-	Rs. 27,84,510/-		
Amount Paid (SD)	Registration Fee Paid		
5,021/- (Article:48(g))	Rs. 1,021/- (Article:E, E, B)		
Remarks	Received Rs. 50/- (FIFTY only) from the applicant for issuing the assesment slip.(Urban area)		

Land Details :

District: North 24-Parganas, P.S:- Khardaha, Municipality: PANIHATI, Road: Deshbandhu Nagar No.1, Mouza: SOĀĀPUR, Ward No: 16 JI No: 0, Pin Code : 700110

Plot Number	Khatian Number	Land Proposed	Use ROR	Area of Land	SetForth Value (In Rs.)	Market Value (In Rs.)	Other Details
LR-78/1208 (RS :-)	LR-669	Bastu	Bastu	1 Katha 10 Chatak 36 Sq Ft	10,00,000/-	22,61,250/-	Width of Approach Road: 8 Ft., Adjacent to Metal Road,
Grand Total :				2.7638Dec	10,00,000 /-	22,61,250 /-	

Structure Details :

Structure Details	Area of Structure	Setforth Value (In Rs.)	Market value (In Rs.)	Other Details
On Land L1	612 Sq Ft	3,00,000/-	5,23,260/-	Structure Type: Structure
Floor No: 1, Area of floor : 612 Sq Ft., Residential Use, Marble Floor, Age of Structure: 0Year, Roof Type: Pucca, Extent of Completion: Complete				
Total :	612 sq ft	3,00,000 /-	5,23,260 /-	



Lord Details :

Name,Address,Photo,Finger print and Signature			
Name	Photo	Finger Print	Signature
Mr Biswajit Dutta (Presentant) Son of Subhas Chandra Dutta Executed by: Self, Date of Execution: 07/07/2022 , Admitted by: Self, Date of Admission: 07/07/2022 ,Place : Office	 07/07/2022	 LTI 07/07/2022	 07/07/2022

85, Kali Sahay Mukherjee Road, City:- Panihati, P.O:- Kamarhati, P.S:-Khardaha, District:-North24-Parganas, West Bengal, India, PIN:- 700110 Sex: Male, By Caste: Hindu, Occupation: Service, Citizen of: India, PAN No.:: axxxxxxx8k,Aadhaar No Not Provided by UIDAI, Status :Individual, Executed by: Self, Date of Execution: 07/07/2022 , Admitted by: Self, Date of Admission: 07/07/2022 ,Place : Office

Name	Photo	Finger Print	Signature
Mrs Piyali Dutta Biswas Wife of Mr Biswajit Dutta Executed by: Self, Date of Execution: 07/07/2022 , Admitted by: Self, Date of Admission: 07/07/2022 ,Place : Office	 07/07/2022	 LTI 07/07/2022	 07/07/2022

85, Kali Sahay Mukherjee Road, City:- Panihati, P.O:- Kamarhati, P.S:-Khardaha, District:-North24-Parganas, West Bengal, India, PIN:- 700058 Sex: Female, By Caste: Hindu, Occupation: House wife, Citizen of: India, PAN No.:: csxxxxxx3r,Aadhaar No Not Provided by UIDAI, Status :Individual, Executed by: Self, Date of Execution: 07/07/2022 , Admitted by: Self, Date of Admission: 07/07/2022 ,Place : Office

Developer Details :

Name,Address,Photo,Finger print and Signature
SAI UDYOG West Arunachal, City:- Panihati, P.O:- Sodepur, P.S:-Khardaha, District:-North 24-Parganas, West Bengal, India, PIN:- 700110 , PAN No.:: AExxxxxx8J,Aadhaar No Not Provided by UIDAI, Status :Organization, Executed by: Representative






Representative Details :

Name	Photo	Finger Print	Signature
Mr Abhay Saha Son of Mr Kamal Saha Date of Execution - 07/07/2022, , Admitted by: Self, Date of Admission: 07/07/2022, Place of Admission of Execution: Office	 Jul 7 2022 1:38PM	 LTI 07/07/2022	 07/07/2022



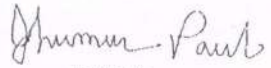
44/23, Shyamnagar Road, Das Villa, City:- Dum Dum, P.O:- Bangur Avenue, P.S:-Dum Dum, District:- North 24-Parganas, West Bengal, India, PIN:- 700055, Sex: Male, By Caste: Hindu, Occupation: Business, Citizen of: India, , PAN No.:: NHxxxxxx6A,Aadhaar No Not Provided by UIDAI Status : Representative, Representative of : SAI UDYOG (as Partner)

Name	Photo	Finger Print	Signature
Mr Sourav Sarkar Son of Mr Samir Kumar Sarkar Date of Execution - 07/07/2022, , Admitted by: Self, Date of Admission: 07/07/2022, Place of Admission of Execution: Office	 Jul 7 2022 1:38PM	 LTI 07/07/2022	 07/07/2022

Birendra Nath Sashmal Road, Das Colony, City:- Panihati, P.O:- Panihati, P.S:-Khardaha, District:-North 24-Parganas, West Bengal, India, PIN:- 700114, Sex: Male, By Caste: Hindu, Occupation: Business, Citizen of: India, , PAN No.:: EBxxxxxx5H,Aadhaar No Not Provided by UIDAI Status : Representative, Representative of : SAI UDYOG (as Partner)

Name	Photo	Finger Print	Signature
Mr Anil Chandra Paul Son of Late Umesh Chandra Paul Date of Execution - 07/07/2022, , Admitted by: Self, Date of Admission: 07/07/2022, Place of Admission of Execution: Office	 Jul 7 2022 1:38PM	 LTI 07/07/2022	 07/07/2022



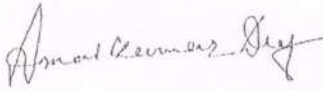
West Arunachal, City:- Panihati, P.O:- Sodepur, P.S:-Khardaha, District:-North 24-Parganas, West Bengal, India, PIN:- 700110, Sex: Male, By Caste: Hindu, Occupation: Business, Citizen of: India, , PAN No.:: AFxxxxxx9E,Aadhaar No Not Provided by UIDAI Status : Representative, Representative of : SAI UDYOG (as Partner)

Name	Photo	Finger Print	Signature
Mrs Jhumur Pauli Wife of Mr Anil Chandra Paul Date of Execution - 07/07/2022, , Admitted by: Self, Date of Admission: 07/07/2022, Place of Admission of Execution: Office	 Jul 7 2022 1:39PM	 LTI 07/07/2022	 07/07/2022



West Arunachal, City:- Panihati, P.O:- Sodepur, P.S:-Khardaha, District:-North 24-Parganas, West Bengal, India, PIN:- 700110, Sex: Female, By Caste: Hindu, Occupation: Business, Citizen of: India, PAN No.:: AFxxxxxx9Q,Aadhaar No Not Provided by UIDAI Status : Representative, Representative of : SAI UDYOG (as Partner)

Identifier Details :

Name	Photo	Finger Print	Signature
Ama! Kumar Dey of Late P.C. Dey Deshbandhu Nagar, City:- Panihati, P.O:- Sodepur, P.S:-Khardaha, District:-North 24-Parganas, West Bengal, India, PIN:- 700110			
	07/07/2022	07/07/2022	07/07/2022

Identifier Of Mr Biswajit Dutta, Mrs Piyali Dutta Biswas, Mr Abhay Saha, Mr Sourav Sarkar, Mr Anil Chandra Paul, Mrs Anur Paul

Transfer of property for L1

No	From	To. with area (Name-Area)
	Mr Biswajit Dutta	SAI UDYOG-1.38188 Dec
	Mrs Piyali Dutta Biswas	SAI UDYOG-1.38188 Dec

Transfer of property for S1

No	From	To. with area (Name-Area)
	Mr Biswajit Dutta	SAI UDYOG-306.00000000 Sq Ft
	Mrs Piyali Dutta Biswas	SAI UDYOG-306.00000000 Sq Ft

Land Details as per Land Record

District: North 24-Parganas, P.S:- Khardaha, Municipality: PANIHATI, Road: Deshbandhu Nagar No.1, Mouza: SODEPUR, Ward No: 16 JI No: 0, Pin Code : 700110

Sl. No	Plot & Khatian Number	Details Of Land	Owner name in English as selected by Applicant
1	LR Plot No:- 78/1208, LR Khatian No:- 669	Owner:প্রতিমা দেবী , Gurdian:বিজয় গোপাল মুখোপাধ্যায়, Address:12 নং গোসাই লেন, বাগবাজার কলিকাতা , Classification:বাস্তু, Area:0.08000000 Acre.	Seller is not the recorded Owner as per Applicant.



07-07-2022

Certificate of Admissibility (Rule 43, W.B. Registration Rules, 1962)

Admissible under rule 21 of West Bengal Registration Rule, 1962 duly stamped under schedule 1A, Article number : 48 of Indian Stamp Act 1899.

Registration (Under Section 52 & Rule 22A(3) 46(1), W.B. Registration Rules, 1962)

Presented for registration at 12:53 hrs on 07-07-2022, at the Office of the A.D.S.R. SODEPUR by Mr Biswajit Dutta, of the Executants.

Certificate of Market Value (WB PUVI rules of 2001)

Notified that the market value of this property which is the subject matter of the deed has been assessed at Rs 34,510/-

Mission of Execution (Under Section 58, W.B. Registration Rules, 1962)

Execution is admitted on 07/07/2022 by 1. Mr Biswajit Dutta, Son of Subhas Chandra Dutta, 85, Kali Sahay Mukherjee Road, P.O: Kamarhati, Thana: Khardaha, , City/Town: PANIHATI, North 24-Parganas, WEST BENGAL, India, PIN - 700110, by caste Hindu, by Profession Service, 2. Mrs Piyali Dutta Biswas, Wife of Mr Biswajit Dutta, 85, Kali Sahay Mukherjee Road, P.O: Kamarhati, Thana: Khardaha, , City/Town: PANIHATI, North 24-Parganas, WEST BENGAL, India, PIN - 700058, by caste Hindu, by Profession House wife

Attested by Mr Amal Kumar Dey, , , Son of Late P.C. Dey, Subhas Nagar, P.O: Sodepur, Thana: Khardaha, , City/Town: PANIHATI, North 24-Parganas, WEST BENGAL, India, PIN - 700110, by caste Hindu, by profession Business

Mission of Execution (Under Section 58, W.B. Registration Rules, 1962) [Representative]

Execution is admitted on 07-07-2022 by Mr Abhay Saha, Partner, SAI UDYOG (Partnership Firm), West Arunachal, City:- Panihati, P.O:- Sodepur, P.S:-Khardaha, District:-North 24-Parganas, West Bengal, India, PIN:- 700110

Attested by Mr Amal Kumar Dey, , , Son of Late P.C. Dey, Subhas Nagar, P.O: Sodepur, Thana: Khardaha, , City/Town: PANIHATI, North 24-Parganas, WEST BENGAL, India, PIN - 700110, by caste Hindu, by profession Business

Execution is admitted on 07-07-2022 by Mr Sourav Sarkar, Partner, SAI UDYOG (Partnership Firm), West Arunachal, City:- Panihati, P.O:- Sodepur, P.S:-Khardaha, District:-North 24-Parganas, West Bengal, India, PIN:- 700110

Attested by Mr Amal Kumar Dey, , , Son of Late P.C. Dey, Subhas Nagar, P.O: Sodepur, Thana: Khardaha, , City/Town: PANIHATI, North 24-Parganas, WEST BENGAL, India, PIN - 700110, by caste Hindu, by profession Business

Execution is admitted on 07-07-2022 by Mr Anil Chandra Paul, Partner, SAI UDYOG (Partnership Firm), West Arunachal, City:- Panihati, P.O:- Sodepur, P.S:-Khardaha, District:-North 24-Parganas, West Bengal, India, PIN:- 700110

Attested by Mr Amal Kumar Dey, , , Son of Late P.C. Dey, Subhas Nagar, P.O: Sodepur, Thana: Khardaha, , City/Town: PANIHATI, North 24-Parganas, WEST BENGAL, India, PIN - 700110, by caste Hindu, by profession Business


Execution is admitted on 07-07-2022 by Mrs Jhumur Paul, Partner, SAI UDYOG (Partnership Firm), West Arunachal, City:- Panihati, P.O:- Sodepur, P.S:-Khardaha, District:-North 24-Parganas, West Bengal, India, PIN:- 700110

Attested by Mr Amal Kumar Dey, , , Son of Late P.C. Dey, Subhas Nagar, P.O: Sodepur, Thana: Khardaha, , City/Town: PANIHATI, North 24-Parganas, WEST BENGAL, India, PIN - 700110, by caste Hindu, by profession Business

Payment of Fees

Notified that required Registration Fees payable for this document is Rs 1,021/- (B = Rs 1,000/- ,E = Rs 21/-) and Registration Fees paid by Cash Rs 0/-, by online = Rs 1,021/-

Description of Online Payment using Government Receipt Portal System (GRIPS), Finance Department, Govt. of WB online on 03/07/2022 10:56PM with Govt. Ref. No: 192022230064489121 on 03-07-2022, Amount Rs: 1,021/-, Bank: FC Bank (HDFC0000014), Ref. No. 1837060733 on 03-07-2022, Head of Account 0030-03-104-001-16



Payment of Stamp Duty

Notified that required Stamp Duty payable for this document is Rs. 5,021/- and Stamp Duty paid by Stamp Rs 5,000/-
Online = Rs 21/-
Description of Stamp
Stamp: Type: Court Fees, Amount: Rs.10/-
Stamp: Type: Impressed, Serial no 4449, Amount: Rs.5,000/-, Date of Purchase: 30/06/2022, Vendor name: SAMIR
SUMANTA
Description of Online Payment using Government Receipt Portal System (GRIPS), Finance Department, Govt. of WB
Online on 03/07/2022 10:56PM with Govt. Ref. No: 192022230064489121 on 03-07-2022, Amount Rs: 21/-, Bank:
SBI Bank (HDFC0000014), Ref. No. 1837060733 on 03-07-2022, Head of Account 0030-02-103-003-02



Sumanta Chakraborty
ADDITIONAL DISTRICT SUB-REGISTRAR
OFFICE OF THE A.D.S.R. SODEPUR
North 24-Parganas, West Bengal




ificate of Registration under section 60 and Rule 69.
stered in Book - I
ne number 1524-2022, Page from 210345 to 210378
No 152405987 for the year 2022.



Digitally signed by SUMANTA
CHAKRABORTY
Date: 2022.07.07 16:17:35 +05:30
Reason: Digital Signing of Deed.

Sumanta Chakraborty) 2022/07/07 04:17:35 PM
ADDITIONAL DISTRICT SUB-REGISTRAR
OFFICE OF THE A.D.S.R. SODEPUR
West Bengal.



(This document is digitally signed.)